

Archaeological Stratigraphic Record

Stratigraphy Record No. 1 Site SA-16-22 Date April 27 Recorder KD

Definition of stratified layers:

- A. humus
- B. mottled medium brown soil (1st cut)
- C. Orange sterile soil
- D. 20th century postmold - dark brown soil
- E. 19th century Trash pit - dark brown soil, shell flakes
- F. dark gray

Amount and nature of disturbance:

2 1 19th century post
1 20th century postmold

Associated features and artifacts:

No FS

Soil or midden samples collected:


Remarks:

□ 20th 182E
N wall

This is North South East West wall
of excavation unit 0209 197.F

Photographs taken?

KEY TO DRAWING



Archaeological Stratigraphy Record

Stratigraphy Record No. 2 Site SA-16-25 Date 9/2 Recorder Reynolds

Definition of stratified layers:

A.

modern hums

B.

Midden - Bark Hwy

C.

white Steels

D.

Orange Steels

E.

Pipe trench

F.

leach zone for pipe trench

Amount and nature of disturbance:

modern pipe line

Associated features and artifacts:

FS 22

Soil or midden samples collected:

Remarks:

midden material
is San Marcos;
18th Cent. material


This is North South East West wall
of excavation unit 212N 182E

Photographs taken? NO

KEY TO DRAWING

see map

base
↓ 2.30



Archaeological Stratigraphic Record

Stratigraphy Record No. 3 Site SA-16-23 Date April 6 Recorder KD

Definition of stratified layers:

A. Zone 1 - Pipe Trench & pipe

B. Zone 2 - medium brown shell. flaked sand

C. Feature 9

D. Sterile

E.

F.

N wall D 20' N 19'E
(3x3)

Amount and nature of disturbance:

Pipe Trench (modern)

Associated features and artifacts:

Fea 9 (See 10 should be better water table)

Soil or midden samples collected:

NO FS.


Remarks:

Water table prevented definition of true bottom

This is North South East West wall
of excavation unit D 209 N 194 E

Photographs taken?

KEY TO DRAWING



Archaeological Stratigraphic Record

Stratigraphy Record No. 9 Site SA 16-23 Date 4/8/73 Recorder [Signature]

Definition of stratified layers:

A. Modern Duff & Humus

B. Dark Brown with shell - + Feat 12

C. Dark Grey -

D. Dark Brown with Coquina Flecks

E. Mottled Brown & white sterile sand -

F. Orange Sterile -

G = TAN & Dark Brown Mottled -

Amount and nature of disturbance:

Brown white mottled & [Yellow Box] prob.
drainage ditch fill -

Associated features and artifacts:

FS 31 = profile -

Soil or midden samples collected:


Remarks: unable to determine
depth of Feat 12 &
G. Increase of rising
water -

See Strati. Record
No. 2 -

This is ~~North~~ South East West wall
of excavation unit D 209 162 F

Photographs taken?

KEY TO DRAWING



Archaeological Stratigraphic Record

Stratigraphy Record No. 5

Site SA 16-23

Date 4/12/70

Recorder FD

Definition of stratified layers:

Amount and nature of disturbance:

A. Modern Humus

B. Shell fleck dark brown
light - white w/ call zone 2

Associated features and artifacts:

Fen 3, Fen 7

C. Zone 1 - midden-y shell fragments

Soil or midden samples collected:

D. dk. brown soil
sterile orange sand

Remarks:

E. Fen 3

F.

True Base unknown - Zone
2 (B) seems to dip deeply
below the water table in
N end


East Wall

D 209 N 194 E

This is North South East West wall
of excavation unit _____

Photographs taken?

KEY TO DRAWING



Archaeological Stratigraphic Record

N wall of □ 209N 188E (6x3)

Stratigraphy Record No. 6 Site SA 16-23 Date 4/18/73 Recorder NH

Definition of stratified layers:

A. Mod. duff + humus, black shell encrusted soil
(Zone I)

B. Grey/brown shell flecked soil

C. Coquina block

D. Fea 3

E.

F.

Amount and nature of disturbance:

Associated features and artifacts:

Fea 3

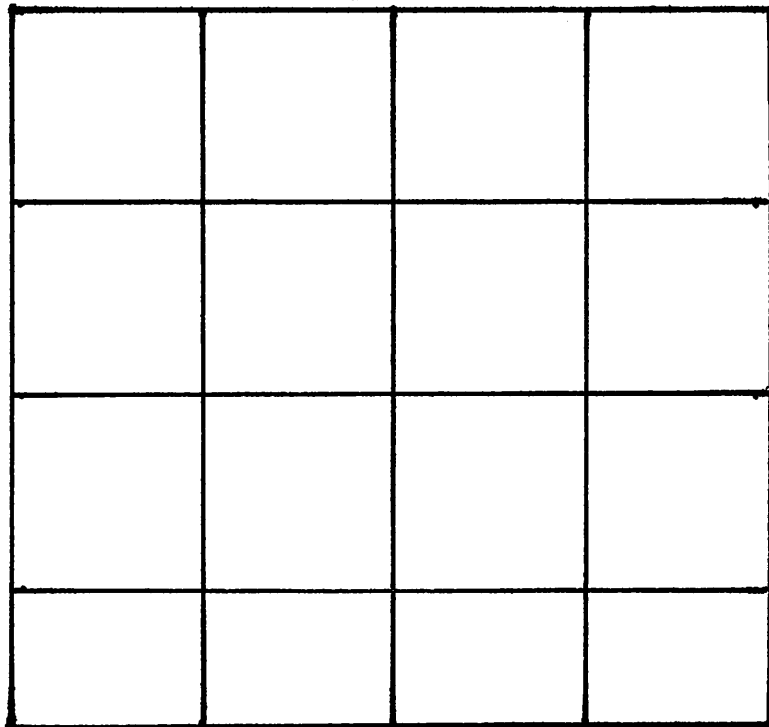
Soil or midden samples collected:

Remarks:

This is North South East West wall
of excavation unit 209N 188E

Photographs taken? NO

KEY TO DRAWING



Archaeological Stratigraphic Record

Stratigraphy Record No. 7 Site SA 10-2322 Date 4/20/73 Recorder Hammond & Lewis

Definition of stratified layers:

Amount and nature of disturbance:

A. Modern stuff & Humus
Zone 1

B. Grey-brown shell-flecked, Zone 2

Associated features and artifacts:

Fea. 5

C. Feature 3



Soil or midden samples collected:

D. Grey-brown, white shell
flecked, A-100

E. Dog house

Remarks:


F. Dog house

This is North South East West wall
of excavation unit _____

Photographs taken?



KEY TO DRAWING



Archaeological Stratigraph Record

Stratigraphy Record No. 8 Site SA-16-23 Date 4/24/73 Recorder Lewis & K.O.

Definition of stratified layers:

A. Modern Humus

B. oyster shell filled black
soil

C. light grey sand, shell flecked

D.

E. yellow sterile sand

F.


Amount and nature of disturbance:

Associated features and artifacts:

FCG-3

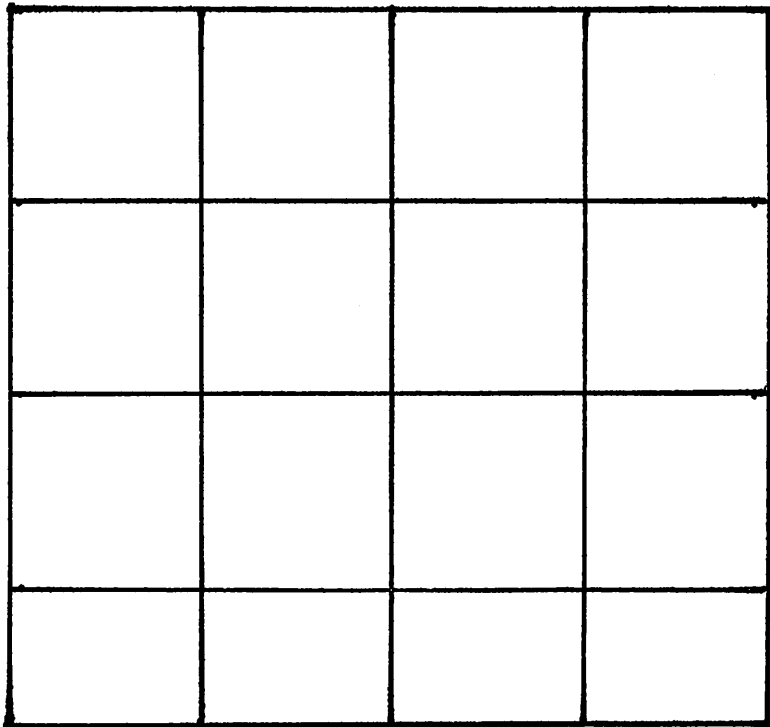
Soil or midden samples collected:

Remarks:

This is North South East West wall
of excavation unit 209N 1 

Photographs taken? *NC*

KEY TO DRAWING



Archaeological Stratigraphic Record

Stratigraphy Record No. 7

Site SA-14-23

Date 4/21/73

Recorder Lewis

Definition of stratified layers:

A. Modern gravelly surface

B. Dark silty clay soil
(Zone 2) 

C. Modern water line

D. Water line trench

E. Yellow silty soil


F.

Amount and nature of disturbance:

Associated features and artifacts:


Soil or midden samples collected:

Remarks:

This is North South East West wall
of excavation unit 

Photographs taken?

KEY TO DRAWING



Archaeological Stratigraphic Record

West Wall D 210.5 N 108 E

Stratigraphy Record No. 10

Site SA-16-20 (S)

Date 5/7/73

Recorder KD

Definition of stratified layers:

Amount and nature of disturbance:

A. Modern Diff. & Remains


B. Grey-Brown shell flecked soil (zone 2)

C.  Zone 1 of heavily eroded grey & white soil

D.  Zone 2 of heavily eroded grey & white soil

E. Yellow streaked sand

Feature 21

F.  Shell & sand filled pocket

Associated features and artifacts:

Fea. 21

Soil or midden samples collected:


Remarks:

(see notes with  21) Feature 21

This is North South East West wall
of excavation unit _____

Photographs taken?

KEY TO DRAWING



Archaeological Stratigraphy Record

Stratigraphy Record No. 11 Site SA 16-23 Date 5/8/73 Recorder KD

Definition of stratified layers:

- A. modern coggina rubble
- B. Zone II - shell flecked brown sand
- C. Fea 29
- D. Sterile orange sand
- E. Shell from wall (Fea.)
- F.

Amount and nature of disturbance:

Associated features and artifacts:

Fea 3 - wall, Fea 29 - possible
footing levels

Soil or midden samples collected:

—

Remarks:

FS 83 - glass from
profile

West Wall D 215N 185E - N of Fea 3

This is North South East West wall
of excavation unit _____

Photographs taken?

KEY TO DRAWING

